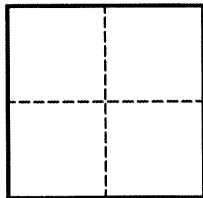


CORNER RECORD

Agency Index BK B1 PG 15Document Number CR12643City of OAKLAND County of ALAMEDA, CaliforniaBrief Legal Description MONUMENT AT INTERSECTION OF CLARKE STREET AND REDONDO WAY**CORNER TYPE****COORDINATES (Optional)**

- ☐ Government Corner ☒ Control
☐ Meander ☐ Property
☐ Rancho ☐ Other

Date of Survey DECEMBER 20, 2018

N. _____ E. _____

Elevation N/AUnits ☐ Metric ☒ U.S. Survey FootHorizontal Datum LOCAL SITE DATUM

Zone _____ Epoch Date _____

Vertical Datum N/A☐ Complies with Public Resources Code §§8801-8819☐ Complies with Public Resources Code §§8890-8902PLS Act Ref.: ☐ 8765(d) ☒ 8771 ☐ 8773 ☐ Other:

Corner/
Monument: ☒ Left as found ☐ Established ☐ Rebuilt ☒ Pre-Construction
☐ Found and tagged ☐ Reestablished ☒ Referenced ☐ Post-Construction


Narrative of corner identified and monument as found, set, reset, replaced, or removed:

☐ See sheet #2 for description(s):

CITY OF OAKLAND MONUMENT, A FOUND 3/8" ROD WITH PUNCH SET IN CONCRETE IN MONUMENT BOX AT THE INTERSECTION OF CLARKE STREET AND REDONDO WAY, WAS REFERENCED PRIOR TO THE START OF SANITARY SEWER WORK BY RAD URBAN.

SURVEYOR'S STATEMENT

This Corner Record was prepared by me or under my direction in conformance with

the Professional Land Surveyors' Act on February 13, 2020Signed [Signature] P.L.S. or R.C.E. No. 6868**COUNTY SURVEYOR'S STATEMENT**


This Corner Record was received

FEB 18 2020

and examined and filed

FEB 18 2020Signed [Signature] P.L.S. or R.C.E. No. 7010Title **ALAMEDA COUNTY SURVEYOR**

County Surveyor's Comment



LEGEND

- ⊙ FOUND CITY MONUMENT
- SET MAG NAIL AND WASHER AS NOTED
- SET MAG NAIL AND SHINER AS NOTED

