


BK27 Pg 53

CORNER RECORD

Document Number CR 3049

City of OAKLAND County of ALAMEDA, California

Brief Legal Description WELL MONUMENT LOCATED WITHIN THE INTERSECTION OF TIFFIN ROAD AND WATERHOUSE ROAD.



CORNER RECORD

Government Corner ☐ Control ☒  
Meander ☐ Property ☐  
Rancho ☐ Other ☐  
Date of Survey 05-15-07

COORDINATES  
(Optional)

N. \_\_\_\_\_  
E. \_\_\_\_\_  
Zone \_\_\_\_\_ Datum \_\_\_\_\_  
Elev. \_\_\_\_\_

Corner — Left as found ☒ Found and tagged ☐ Established ☐ Reestablished ☐ Rebuilt ☐

Identification and type of corner found: Evidence used to identify or procedure used to establish or reestablish the corner:

FOUND IRON PIN IN WELL MONUMENT LOCATED IN THE INTERSECTION

OF TIFFIN ROAD AND WATERHOUSE ROAD. AS SHOWN ON OAKLAND

MONUMENT MAP, PG 226.

THIS POINT WAS REFERENCED PRIOR TO A CONSTRUCTION

PROJECT IN THE VICINITY.


A description of the physical condition of the monument as found and as set or reset:

FOUND AND SET POINTS AS SHOWN ON PAGE 2.

SURVEYOR'S STATEMENT

This Corner Record was prepared by me or under my direction in conformance with the Land Surveyors' Act on MAY 17, 20 07.


Signed Vincent H. Cunha L.S. Number L5 4520  
VINCENT H. CUNHA



COUNTY SURVEYOR'S STATEMENT

This Corner Record was received 5-29-2007 and examined and filed 5-29-2007

Signed Russell R. Penland, Jr. Title COUNTY SURVEYOR



County Surveyor's Comment \_\_\_\_\_

# LEGEND

- FOUND STANDARD STREET MONUMENT
- × FOUND CUT CROSS

SCALE : 1"=40'

