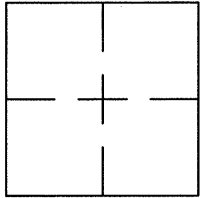


## CORNER RECORD

Document Number CR 8237City of OAKLANDCounty of ALAMEDA, CaliforniaBrief Legal Description WELL MONUMENT LOCATED WITHIN 20TH ST AND BROADWAY

## CORNER RECORD

Government Corner ☐ Control ☒  
 Meander ☐ Property ☐  
 Rancho ☐ Other ☐  
 Date of Survey JANUARY 20, 2016

COORDINATES  
(Optional)

N. \_\_\_\_\_  
 E. \_\_\_\_\_  
 Zone \_\_\_\_\_ Datum \_\_\_\_\_  
 Elev. \_\_\_\_\_

Corner — Left as found ☒ Found and tagged ☐ Established ☐ Reestablished ☐ Rebuilt ☐

Identification and type of corner found: Evidence used to identify or procedure used to establish or reestablish the corner:  
FOUND BRASS DISC IN WELL MONUMENT IN INTERSECTION OF 20TH ST AND BROADWAY.

AS SHOWN ON CITY OF OAKLAND MONUMENT MAP, PAGE 221

CITY MONUMENT DESIGNATION NUMBER AT SUBJECT LOCATION 85E18-R.

THIS POINT WAS FOUND IN GOOD CONDITION AFTER A CONSTRUCTION PROJECT  
IN THE VICINITY.

A description of the physical condition of the monument as found and as set or reset: \_\_\_\_\_

FOUND AND SET POINTS AS SHOWN ON PAGE 2.


THESE TIES ARE FOR THE PURPOSE OF PERPETUATING THE FOUND MONUMENTATION.

NO CLAIM IS MADE AS TO THE RELATIONSHIP OF THE POINTS OR LINES SHOWN HEREON  
TO TRUE BOUNDARY LOCATIONS.

## SURVEYOR'S STATEMENT

This Corner Record was prepared by me or under my direction in conformance with  
 the Land Surveyors' Act on MARCH 4, 2016.


Signed VINCENT H. CUNHA L.S. Number LS 4520



## COUNTY SURVEYOR'S STATEMENT

This Corner Record was received 9 MARCH 2016 and examined  
 and filed 30 MARCH 2016.

Signed Michael Rubner Title COUNTY SURVEYOR



County Surveyor's Comment \_\_\_\_\_

SEE CR 6637



SCALE: 1"=30'

## LEGEND

● FOUND IRON PIN IN MONUMENT WELL (8SE18-R)

✕ FOUND CUT CROSS IN CONCRETE

AA##A# ALAMEDA COUNTY MONUMENT ID

